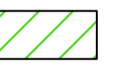
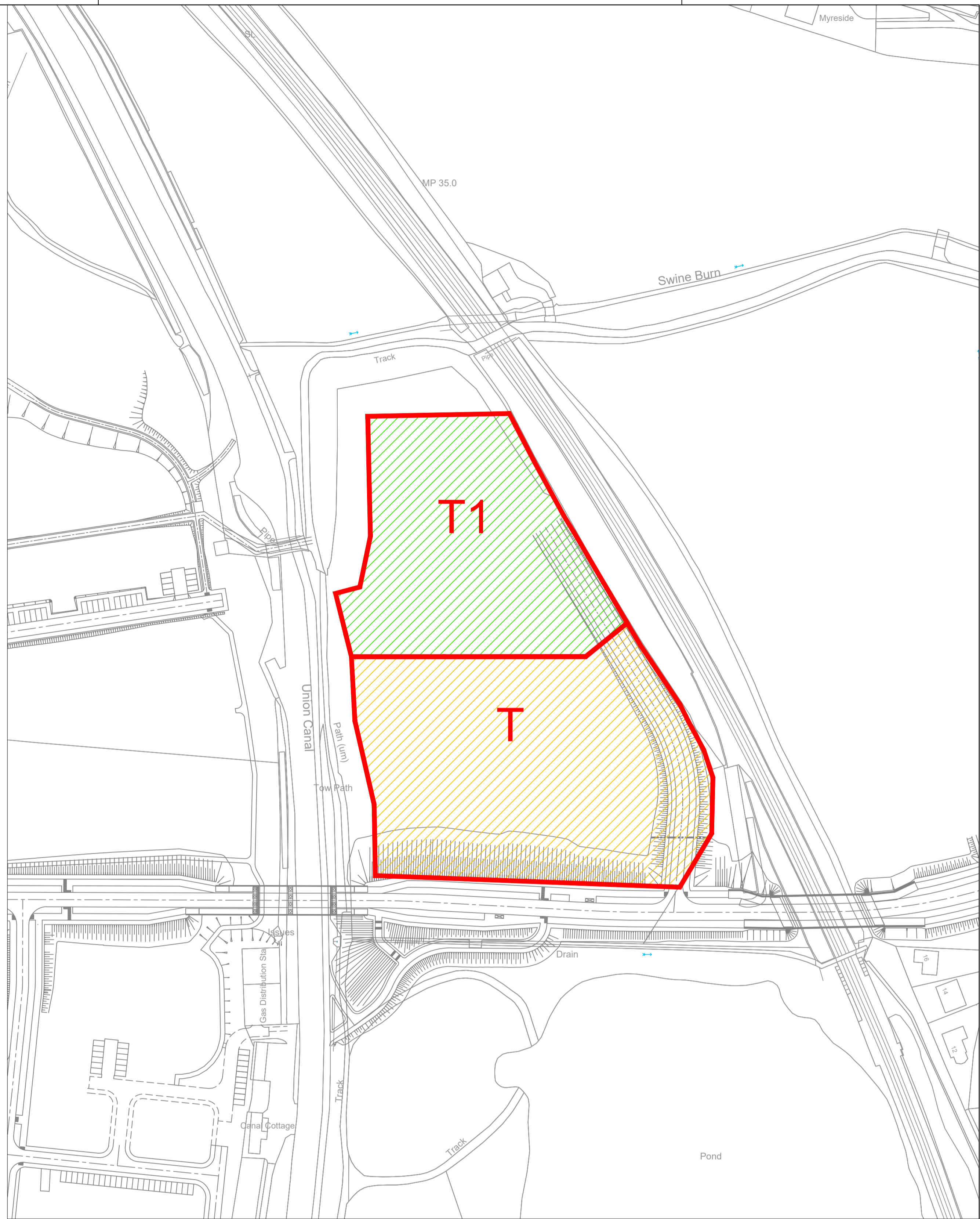




Block T - Current Boundary
 Area: 2.56 Hectares (6.32 acres)
 Use:  Residential



Block T - Proposed Boundary
 Total Area: 2.55 Hectares (6.32 acres)

T: 1.52 hectares (3.76 acres)
 Use:  Park and Ride

T1: 1.03 Hectares (2.56 acres)
 Use:  Residential

- NOTES
1. This drawing is to be read in conjunction with all other drawings and specifications.
 2. Do not scale off this drawing. Written dimensions to be taken only.
 3. Any discrepancies found between this drawing and other drawings and specifications in the construction documents must be referred to the Landscape Architect prior to work commencing.
 4. This drawing must not be copied in whole or in part without prior written consent of Optimised Environments Ltd.

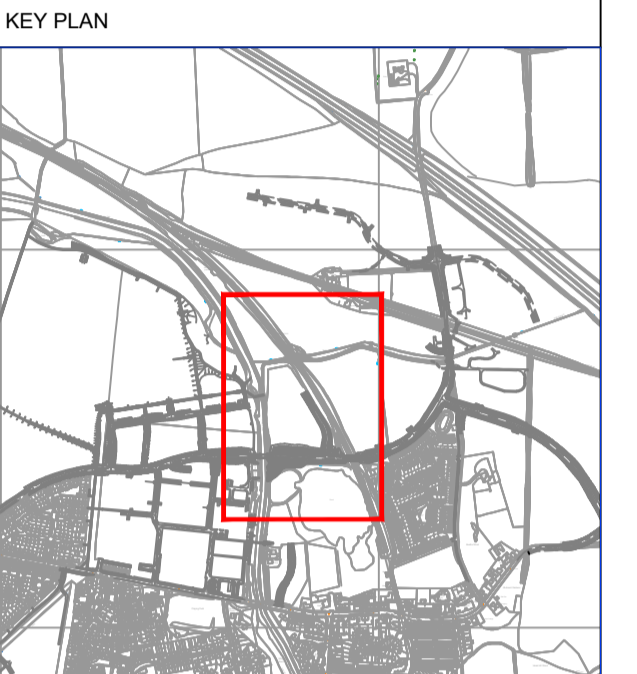
DRAWING INFORMATION BASED UPON

Emapsite: © Crown copyright and database rights 2019 Ordnance Survey 0100031673.

OS OpenData: Contains OS data © Crown copyright and database right (2019).

Google Earth: Please show the attribution statement shown on the Google map or image that you are using.

Topographical Survey: Please reference surveyor's survey.



Issue	Revision	Initial	Date

open
 optimised environments

optimised environments ltd
 EDINBURGH 2nd Floor | Quartermile Two | 2 Lister Square | Edinburgh | EH3 9SL
 | 0131 221 9920 | www.optimisedenvironments.com

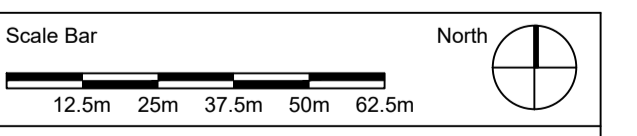
LONDON Unit 6 | 36-42 New Inn Yard | Shoreditch | London | EC2A 3EY
 | 020 364 4032 | www.optimisedenvironments.com

MANCHESTER 88 Phoenix Street | Manchester | M1 9EG
 | 0161 696 7550 | www.optimisedenvironments.com

Client
Winchburgh Developments Ltd.

Project
Winchburgh
West Lothian

Drawing Title
Block T
Development Boundary Proposed Amendment and Change of Use



Scale: 1:1250@A1 Date: February 2022

By: cs Status: PLANNING

Checked: ll Approved: pmac

Drawing Number
100094_WB_Block-T_Planning Rev -